

# Demographic and Income Profile

Acton town, ME  
Acton town, ME (2303100275)  
Geography: County Subdivision

Summary	2010	2011	2016
Population	2,447	2,477	2,558
Households	1,014	1,029	1,073
Families	689	699	718
Average Household Size	2.41	2.41	2.38
Owner Occupied Housing Units	912	923	962
Renter Occupied Housing Units	102	106	111
Median Age	45.5	45.7	46.7
Trends: 2011 - 2016 Annual Rate	Area	State	National
Population	0.65%	0.31%	0.67%
Households	0.84%	0.47%	0.71%
Families	0.54%	0.18%	0.57%
Owner HHs	0.83%	0.53%	0.91%
Median Household Income	2.70%	3.36%	2.75%

Households by Income	2011		2016	
	Number	Percent	Number	Percent
<\$15,000	76	7.4%	72	6.7%
\$15,000 - \$24,999	67	6.5%	50	4.7%
\$25,000 - \$34,999	143	13.9%	106	9.9%
\$35,000 - \$49,999	180	17.5%	143	13.3%
\$50,000 - \$74,999	298	29.0%	317	29.5%
\$75,000 - \$99,999	118	11.5%	181	16.9%
\$100,000 - \$149,999	87	8.5%	118	11.0%
\$150,000 - \$199,999	49	4.8%	72	6.7%
\$200,000+	11	1.1%	14	1.3%
Median Household Income	\$52,483		\$59,950	
Average Household Income	\$63,645		\$73,547	
Per Capita Income	\$26,440		\$30,851	

Population by Age	2010		2011		2016	
	Number	Percent	Number	Percent	Number	Percent
0 - 4	107	4.4%	107	4.3%	111	4.3%
5 - 9	131	5.4%	131	5.3%	133	5.2%
10 - 14	159	6.5%	160	6.5%	162	6.3%
15 - 19	163	6.7%	163	6.6%	155	6.1%
20 - 24	104	4.3%	106	4.3%	104	4.1%
25 - 34	235	9.6%	238	9.6%	250	9.8%
35 - 44	300	12.3%	300	12.1%	293	11.5%
45 - 54	466	19.0%	470	19.0%	438	17.1%
55 - 64	396	16.2%	407	16.4%	445	17.4%
65 - 74	219	9.0%	226	9.1%	282	11.0%
75 - 84	126	5.1%	128	5.2%	138	5.4%
85+	41	1.7%	41	1.7%	47	1.8%

Race and Ethnicity	2010		2011		2016	
	Number	Percent	Number	Percent	Number	Percent
White Alone	2,397	98.0%	2,427	98.0%	2,501	97.8%
Black Alone	10	0.4%	10	0.4%	11	0.4%
American Indian Alone	10	0.4%	10	0.4%	10	0.4%
Asian Alone	7	0.3%	7	0.3%	8	0.3%
Pacific Islander Alone	1	0.0%	1	0.0%	1	0.0%
Some Other Race Alone	9	0.4%	9	0.4%	12	0.5%
Two or More Races	13	0.5%	13	0.5%	15	0.6%
Hispanic Origin (Any Race)	30	1.2%	31	1.3%	41	1.6%

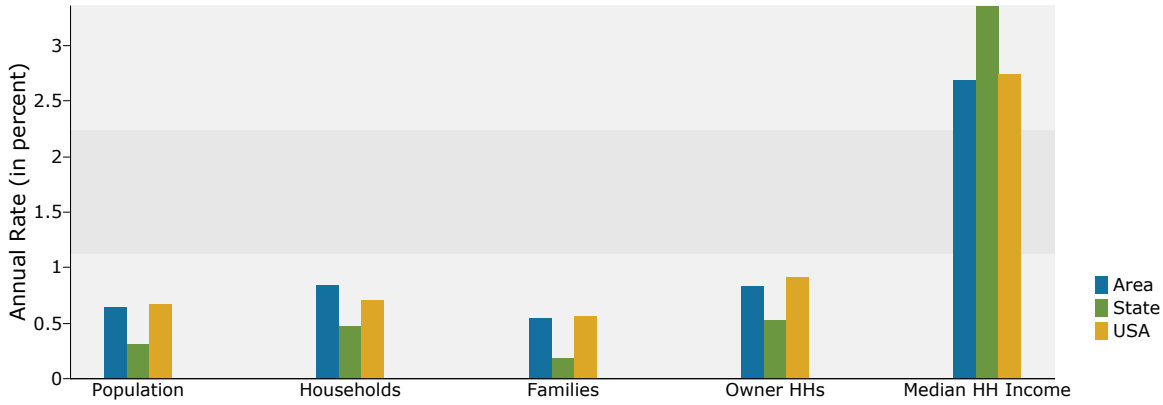
**Data Note:** Income is expressed in current dollars.

**Source:** U.S. Census Bureau, Census 2010 Data. Esri forecasts for 2011 and 2016.

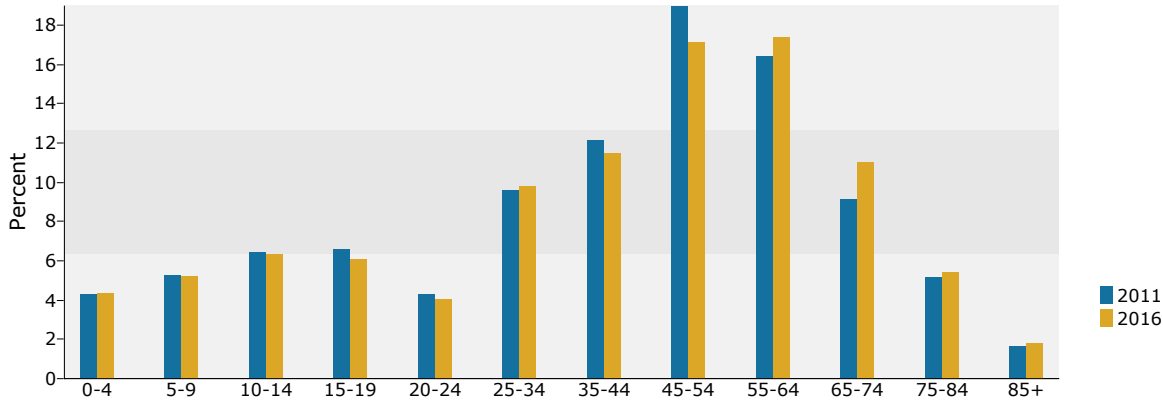
# Demographic and Income Profile

Acton town, ME  
Acton town, ME (2303100275)  
Geography: County Subdivision

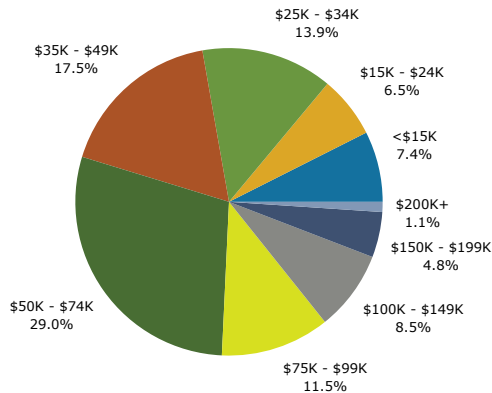
## Trends 2011-2016



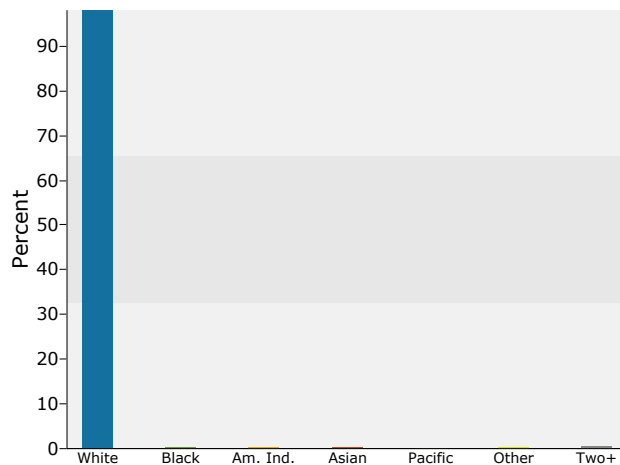
## Population by Age



## 2011 Household Income



## 2011 Population by Race



2011 Percent Hispanic Origin: 1.3%

Source: U.S. Census Bureau, Census 2010 Data. Esri forecasts for 2011 and 2016.