

# Demographic and Income Profile

Brownfield town  
Brownfield town, ME (2301708150)  
Geography: County Subdivision

Summary	2010	2011	2016
Population	1,597	1,624	1,702
Households	662	674	709
Families	453	461	479
Average Household Size	2.41	2.41	2.40
Owner Occupied Housing Units	585	594	625
Renter Occupied Housing Units	77	80	84
Median Age	44.6	44.7	45.6
Trends: 2011 - 2016 Annual Rate	Area	State	National
Population	0.94%	0.31%	0.67%
Households	1.02%	0.47%	0.71%
Families	0.77%	0.18%	0.57%
Owner HHs	1.02%	0.53%	0.91%
Median Household Income	2.86%	3.36%	2.75%

Households by Income	2011		2016	
	Number	Percent	Number	Percent
<\$15,000	94	13.9%	86	12.1%
\$15,000 - \$24,999	102	15.1%	73	10.3%
\$25,000 - \$34,999	80	11.9%	66	9.3%
\$35,000 - \$49,999	148	22.0%	164	23.1%
\$50,000 - \$74,999	146	21.7%	196	27.6%
\$75,000 - \$99,999	45	6.7%	53	7.5%
\$100,000 - \$149,999	43	6.4%	51	7.2%
\$150,000 - \$199,999	15	2.2%	19	2.7%
\$200,000+	1	0.1%	1	0.1%
Median Household Income	\$39,764		\$45,776	
Average Household Income	\$48,559		\$53,497	
Per Capita Income	\$20,153		\$22,285	

Population by Age	2010		2011		2016	
	Number	Percent	Number	Percent	Number	Percent
0 - 4	87	5.4%	87	5.4%	91	5.3%
5 - 9	92	5.8%	94	5.8%	96	5.6%
10 - 14	95	5.9%	97	6.0%	101	5.9%
15 - 19	100	6.3%	100	6.2%	96	5.6%
20 - 24	66	4.1%	68	4.2%	68	4.0%
25 - 34	159	10.0%	163	10.0%	174	10.2%
35 - 44	208	13.0%	210	12.9%	209	12.3%
45 - 54	285	17.8%	285	17.5%	269	15.8%
55 - 64	281	17.6%	287	17.7%	318	18.7%
65 - 74	141	8.8%	148	9.1%	187	11.0%
75 - 84	63	3.9%	65	4.0%	70	4.1%
85+	20	1.3%	20	1.2%	23	1.4%

Race and Ethnicity	2010		2011		2016	
	Number	Percent	Number	Percent	Number	Percent
White Alone	1,560	97.7%	1,587	97.7%	1,654	97.2%
Black Alone	4	0.3%	4	0.2%	5	0.3%
American Indian Alone	0	0.0%	0	0.0%	0	0.0%
Asian Alone	6	0.4%	6	0.4%	9	0.5%
Pacific Islander Alone	1	0.1%	1	0.1%	1	0.1%
Some Other Race Alone	6	0.4%	6	0.4%	8	0.5%
Two or More Races	20	1.3%	20	1.2%	25	1.5%
Hispanic Origin (Any Race)	4	0.3%	4	0.2%	6	0.4%

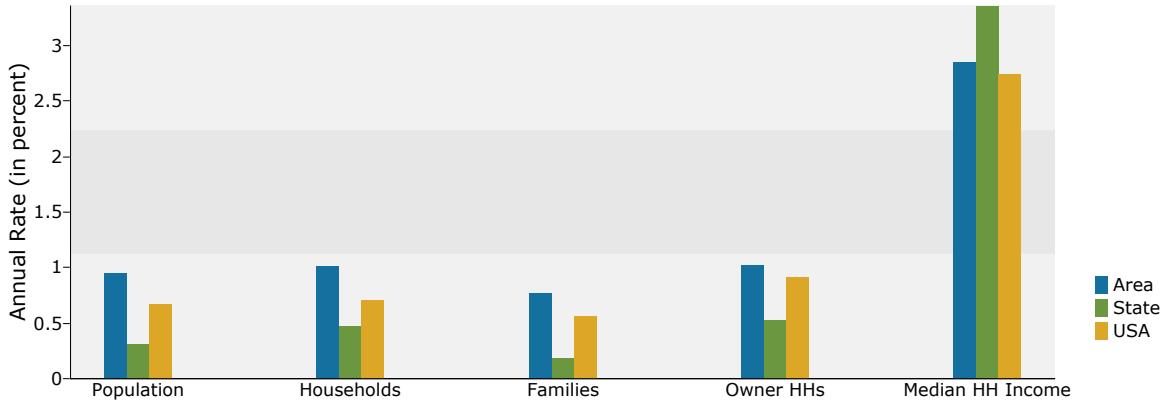
**Data Note:** Income is expressed in current dollars.

**Source:** U.S. Census Bureau, Census 2010 Data. Esri forecasts for 2011 and 2016.

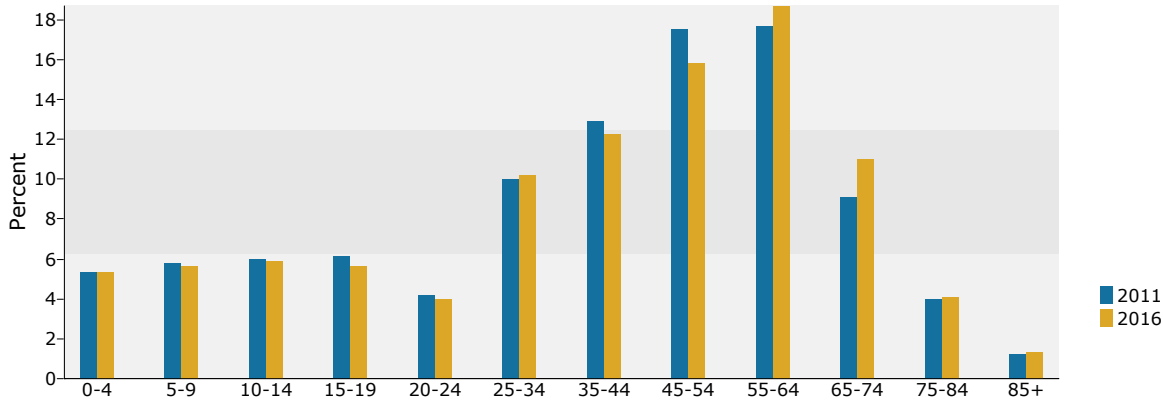
# Demographic and Income Profile

Brownfield town  
Brownfield town, ME (2301708150)  
Geography: County Subdivision

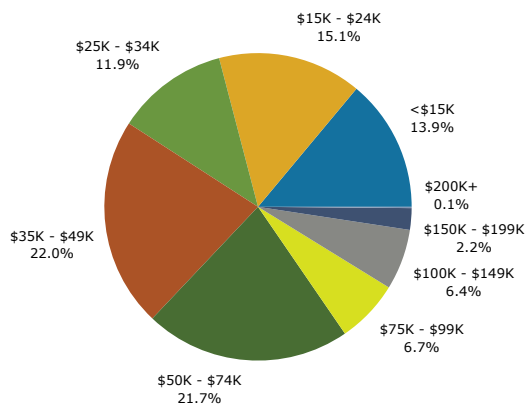
## Trends 2011-2016



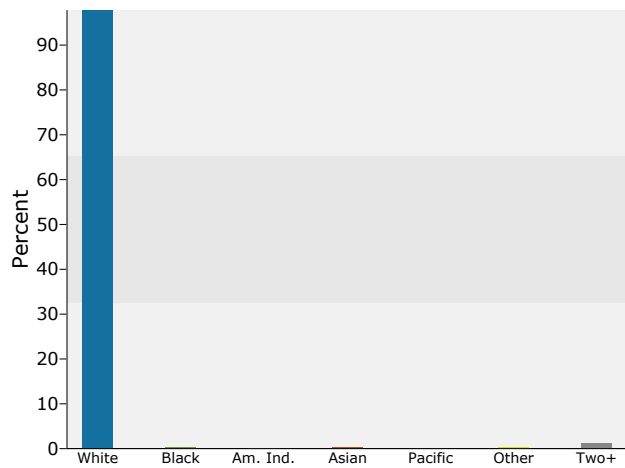
## Population by Age



## 2011 Household Income



## 2011 Population by Race



2011 Percent Hispanic Origin: 0.2%

Source: U.S. Census Bureau, Census 2010 Data. Esri forecasts for 2011 and 2016.