

Demographic and Income Profile

Dayton town
 Dayton town, ME (2303116725)
 Geography: County Subdivision

Summary	2010	2011	2016
Population	1,965	1,956	1,946
Households	712	708	709
Families	547	544	539
Average Household Size	2.76	2.76	2.74
Owner Occupied Housing Units	648	643	643
Renter Occupied Housing Units	64	65	66
Median Age	40.6	40.7	40.8
Trends: 2011 - 2016 Annual Rate	Area	State	National
Population	-0.10%	0.31%	0.67%
Households	0.03%	0.47%	0.71%
Families	-0.19%	0.18%	0.57%
Owner HHs	0.00%	0.53%	0.91%
Median Household Income	3.64%	3.36%	2.75%

Households by Income	2011		2016	
	Number	Percent	Number	Percent
<\$15,000	42	5.9%	35	4.9%
\$15,000 - \$24,999	48	6.8%	32	4.5%
\$25,000 - \$34,999	37	5.2%	24	3.4%
\$35,000 - \$49,999	105	14.8%	73	10.3%
\$50,000 - \$74,999	185	26.1%	175	24.7%
\$75,000 - \$99,999	139	19.6%	187	26.4%
\$100,000 - \$149,999	115	16.2%	137	19.3%
\$150,000 - \$199,999	33	4.7%	42	5.9%
\$200,000+	4	0.6%	4	0.6%
Median Household Income	\$63,817		\$76,323	
Average Household Income	\$73,307		\$81,752	
Per Capita Income	\$26,560		\$29,813	

Population by Age	2010		2011		2016	
	Number	Percent	Number	Percent	Number	Percent
0 - 4	100	5.1%	98	5.0%	99	5.1%
5 - 9	114	5.8%	113	5.8%	112	5.8%
10 - 14	166	8.4%	165	8.4%	165	8.5%
15 - 19	168	8.6%	166	8.5%	154	7.9%
20 - 24	67	3.4%	67	3.4%	65	3.3%
25 - 34	187	9.5%	187	9.6%	193	9.9%
35 - 44	357	18.2%	354	18.1%	338	17.4%
45 - 54	365	18.6%	361	18.5%	329	16.9%
55 - 64	259	13.2%	261	13.3%	279	14.3%
65 - 74	107	5.4%	109	5.6%	133	6.8%
75 - 84	56	2.9%	56	2.9%	58	3.0%
85+	19	1.0%	19	1.0%	21	1.1%

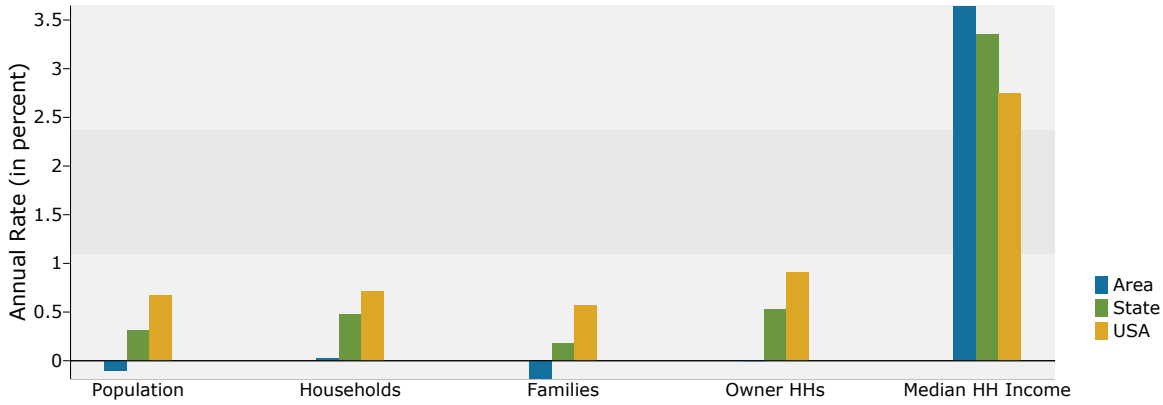
Race and Ethnicity	2010		2011		2016	
	Number	Percent	Number	Percent	Number	Percent
White Alone	1,917	97.6%	1,908	97.5%	1,893	97.3%
Black Alone	16	0.8%	16	0.8%	17	0.9%
American Indian Alone	10	0.5%	10	0.5%	11	0.6%
Asian Alone	2	0.1%	2	0.1%	2	0.1%
Pacific Islander Alone	0	0.0%	0	0.0%	0	0.0%
Some Other Race Alone	2	0.1%	2	0.1%	3	0.2%
Two or More Races	18	0.9%	18	0.9%	20	1.0%
Hispanic Origin (Any Race)	16	0.8%	17	0.9%	22	1.1%

Data Note: Income is expressed in current dollars.

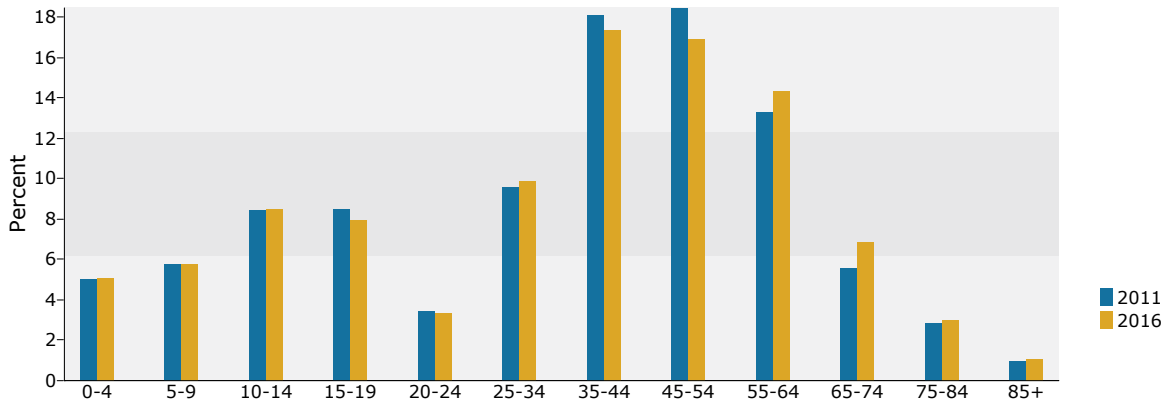
Source: U.S. Census Bureau, Census 2010 Data. Esri forecasts for 2011 and 2016.

Dayton town
Dayton town, ME (2303116725)
Geography: County Subdivision

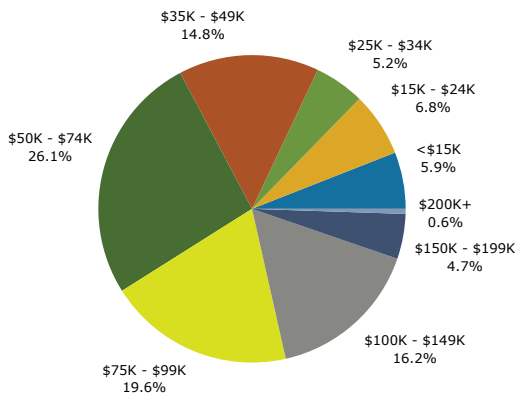
Trends 2011-2016



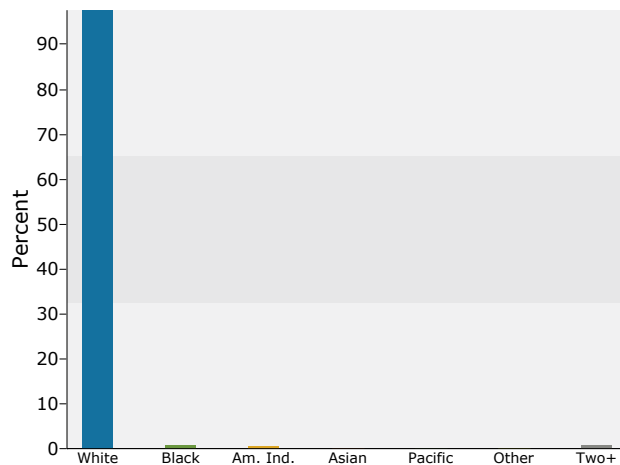
Population by Age



2011 Household Income



2011 Population by Race



2011 Percent Hispanic Origin: 0.9%

Source: U.S. Census Bureau, Census 2010 Data. Esri forecasts for 2011 and 2016.