

Demographic and Income Profile

Denmark town
Denmark town, ME (2301717250)
Geography: County Subdivision

Summary	2010	2011	2016
Population	1,148	1,178	1,257
Households	479	491	525
Families	330	338	357
Average Household Size	2.40	2.40	2.39
Owner Occupied Housing Units	418	427	456
Renter Occupied Housing Units	61	64	69
Median Age	46.6	46.6	47.8
Trends: 2011 - 2016 Annual Rate	Area	State	National
Population	1.31%	0.31%	0.67%
Households	1.35%	0.47%	0.71%
Families	1.10%	0.18%	0.57%
Owner HHs	1.32%	0.53%	0.91%
Median Household Income	2.26%	3.36%	2.75%

Households by Income	2011		2016	
	Number	Percent	Number	Percent
<\$15,000	55	11.2%	54	10.3%
\$15,000 - \$24,999	58	11.8%	43	8.2%
\$25,000 - \$34,999	77	15.7%	63	12.0%
\$35,000 - \$49,999	55	11.2%	57	10.9%
\$50,000 - \$74,999	98	20.0%	134	25.5%
\$75,000 - \$99,999	61	12.4%	72	13.7%
\$100,000 - \$149,999	59	12.0%	69	13.1%
\$150,000 - \$199,999	18	3.7%	22	4.2%
\$200,000+	10	2.0%	11	2.1%
Median Household Income	\$50,081		\$56,010	
Average Household Income	\$62,155		\$68,346	
Per Capita Income	\$25,907		\$28,545	

Population by Age	2010		2011		2016	
	Number	Percent	Number	Percent	Number	Percent
0 - 4	57	5.0%	57	4.8%	61	4.9%
5 - 9	60	5.2%	62	5.3%	65	5.2%
10 - 14	72	6.3%	74	6.3%	78	6.2%
15 - 19	75	6.5%	77	6.5%	75	6.0%
20 - 24	42	3.7%	44	3.7%	44	3.5%
25 - 34	96	8.4%	100	8.5%	108	8.6%
35 - 44	140	12.2%	143	12.1%	145	11.5%
45 - 54	222	19.3%	223	18.9%	215	17.1%
55 - 64	196	17.1%	203	17.2%	228	18.1%
65 - 74	110	9.6%	115	9.8%	148	11.8%
75 - 84	63	5.5%	65	5.5%	72	5.7%
85+	15	1.3%	15	1.3%	18	1.4%

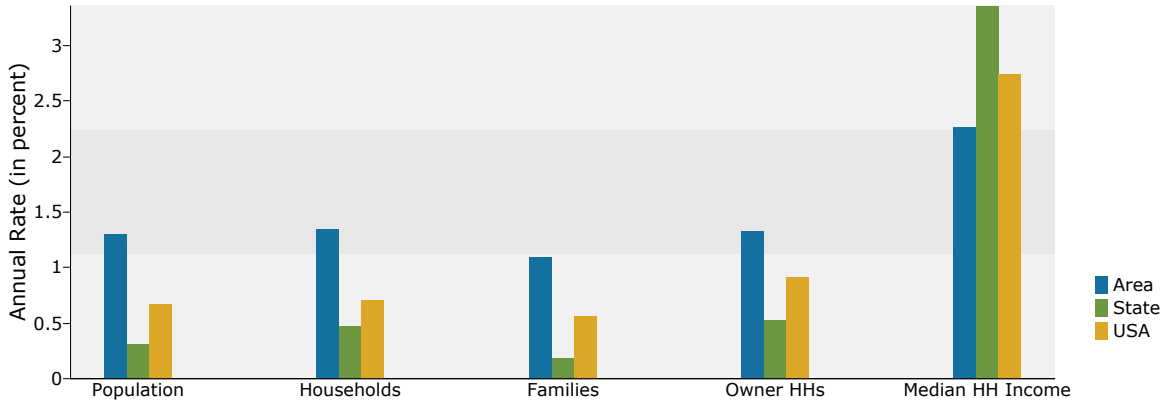
Race and Ethnicity	2010		2011		2016	
	Number	Percent	Number	Percent	Number	Percent
White Alone	1,130	98.4%	1,160	98.5%	1,232	98.0%
Black Alone	5	0.4%	5	0.4%	7	0.6%
American Indian Alone	1	0.1%	1	0.1%	1	0.1%
Asian Alone	3	0.3%	3	0.3%	4	0.3%
Pacific Islander Alone	0	0.0%	0	0.0%	0	0.0%
Some Other Race Alone	3	0.3%	3	0.3%	5	0.4%
Two or More Races	6	0.5%	6	0.5%	8	0.6%
Hispanic Origin (Any Race)	4	0.3%	4	0.3%	6	0.5%

Data Note: Income is expressed in current dollars.

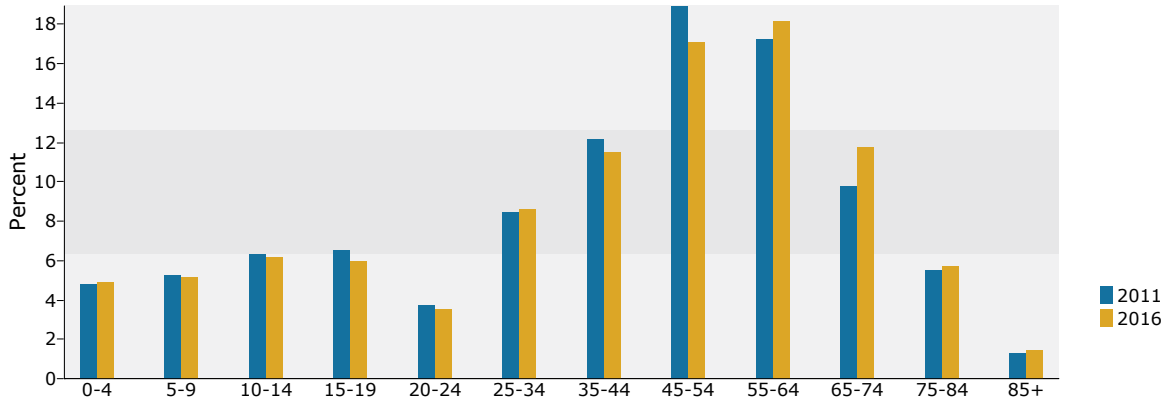
Source: U.S. Census Bureau, Census 2010 Data. Esri forecasts for 2011 and 2016.

Denmark town
 Denmark town, ME (2301717250)
 Geography: County Subdivision

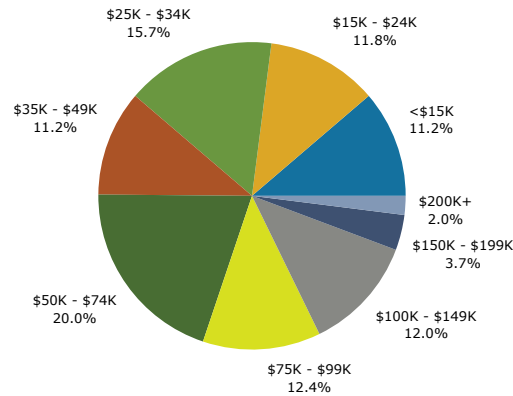
Trends 2011-2016



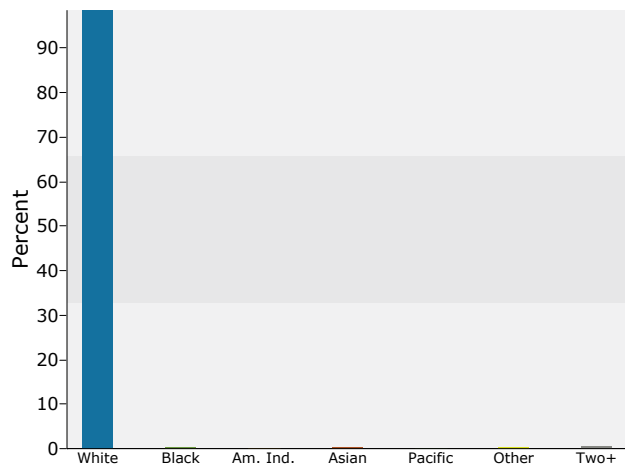
Population by Age



2011 Household Income



2011 Population by Race



2011 Percent Hispanic Origin: 0.3%

Source: U.S. Census Bureau, Census 2010 Data. Esri forecasts for 2011 and 2016.