

# Demographic and Income Profile

Hollis town  
 Hollis town, ME (2303133665)  
 Geography: County Subdivision

Summary	2010	2011	2016
Population	4,281	4,267	4,251
Households	1,668	1,665	1,681
Families	1,216	1,213	1,210
Average Household Size	2.56	2.56	2.52
Owner Occupied Housing Units	1,416	1,408	1,419
Renter Occupied Housing Units	252	257	262
Median Age	41.0	41.1	41.4
Trends: 2011 - 2016 Annual Rate	Area	State	National
Population	-0.08%	0.31%	0.67%
Households	0.19%	0.47%	0.71%
Families	-0.05%	0.18%	0.57%
Owner HHs	0.16%	0.53%	0.91%
Median Household Income	2.93%	3.36%	2.75%

Households by Income	2011		2016	
	Number	Percent	Number	Percent
<\$15,000	123	7.4%	111	6.6%
\$15,000 - \$24,999	142	8.5%	101	6.0%
\$25,000 - \$34,999	118	7.1%	82	4.9%
\$35,000 - \$49,999	244	14.7%	182	10.8%
\$50,000 - \$74,999	506	30.4%	492	29.3%
\$75,000 - \$99,999	291	17.5%	407	24.2%
\$100,000 - \$149,999	164	9.9%	203	12.1%
\$150,000 - \$199,999	62	3.7%	85	5.1%
\$200,000+	15	0.9%	18	1.1%
Median Household Income	\$57,160		\$66,047	
Average Household Income	\$66,384		\$75,099	
Per Capita Income	\$25,947		\$29,742	

Population by Age	2010		2011		2016	
	Number	Percent	Number	Percent	Number	Percent
0 - 4	262	6.1%	258	6.0%	260	6.1%
5 - 9	275	6.4%	271	6.4%	267	6.3%
10 - 14	244	5.7%	240	5.6%	237	5.6%
15 - 19	245	5.7%	241	5.6%	223	5.2%
20 - 24	224	5.2%	226	5.3%	219	5.2%
25 - 34	520	12.1%	524	12.3%	536	12.6%
35 - 44	629	14.7%	621	14.6%	593	14.0%
45 - 54	789	18.4%	781	18.3%	706	16.6%
55 - 64	642	15.0%	646	15.1%	681	16.0%
65 - 74	287	6.7%	295	6.9%	357	8.4%
75 - 84	135	3.2%	135	3.2%	140	3.3%
85+	29	0.7%	29	0.7%	32	0.8%

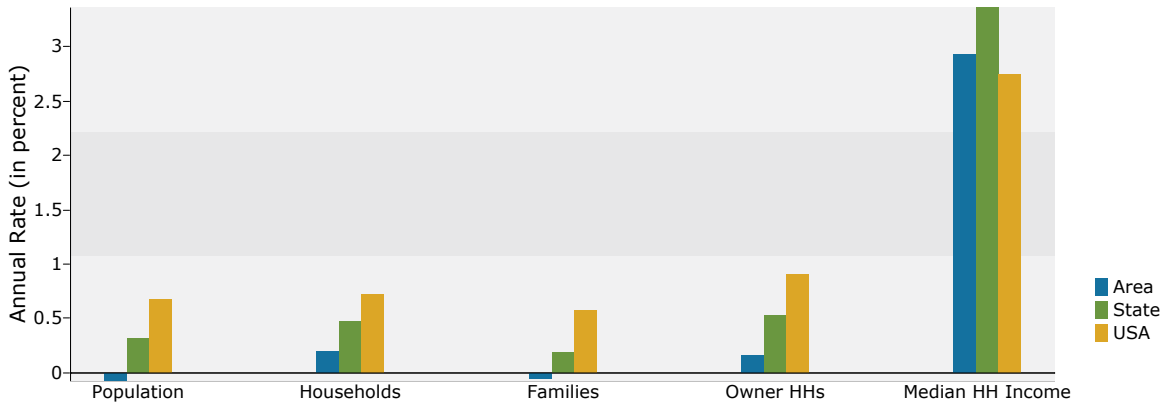
Race and Ethnicity	2010		2011		2016	
	Number	Percent	Number	Percent	Number	Percent
White Alone	4,191	97.9%	4,177	97.9%	4,151	97.6%
Black Alone	8	0.2%	8	0.2%	9	0.2%
American Indian Alone	18	0.4%	18	0.4%	19	0.4%
Asian Alone	16	0.4%	16	0.4%	18	0.4%
Pacific Islander Alone	0	0.0%	0	0.0%	0	0.0%
Some Other Race Alone	4	0.1%	4	0.1%	4	0.1%
Two or More Races	44	1.0%	44	1.0%	50	1.2%
Hispanic Origin (Any Race)	19	0.4%	19	0.4%	25	0.6%

**Data Note:** Income is expressed in current dollars.

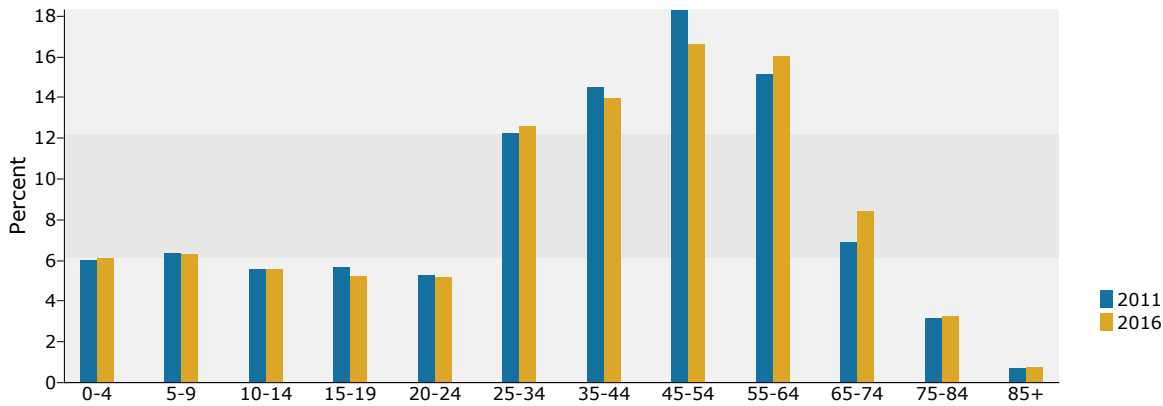
**Source:** U.S. Census Bureau, Census 2010 Data. Esri forecasts for 2011 and 2016.

Hollis town  
 Hollis town, ME (2303133665)  
 Geography: County Subdivision

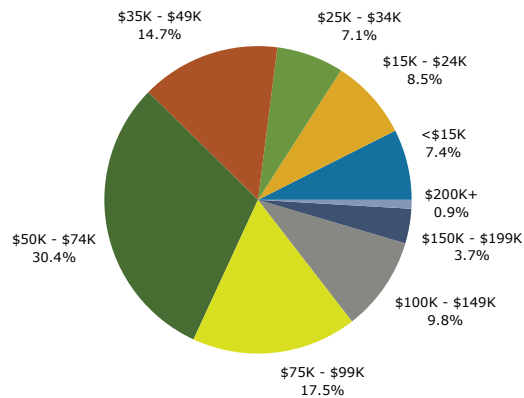
## Trends 2011-2016



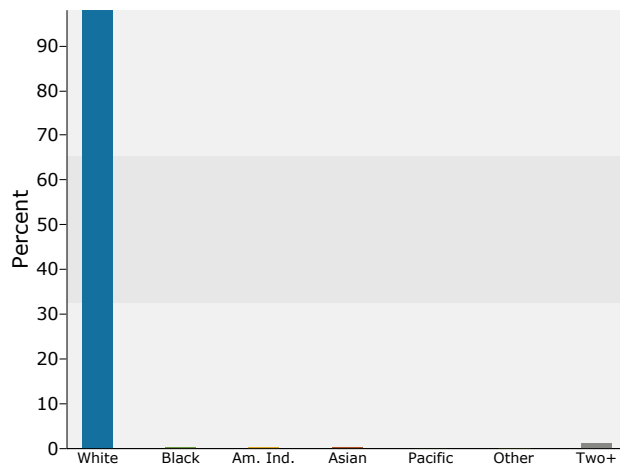
## Population by Age



## 2011 Household Income



## 2011 Population by Race



2011 Percent Hispanic Origin: 0.4%

Source: U.S. Census Bureau, Census 2010 Data. Esri forecasts for 2011 and 2016.