

# Demographic and Income Profile

Porter town  
 Porter town, ME (2301760405)  
 Geography: County Subdivision

Summary	2010	2011	2016
Population	1,498	1,523	1,582
Households	621	632	664
Families	416	423	439
Average Household Size	2.41	2.41	2.38
Owner Occupied Housing Units	513	521	547
Renter Occupied Housing Units	108	111	117
Median Age	44.4	44.6	45.5
Trends: 2011 - 2016 Annual Rate	Area	State	National
Population	0.76%	0.31%	0.67%
Households	0.99%	0.47%	0.71%
Families	0.75%	0.18%	0.57%
Owner HHs	0.98%	0.53%	0.91%
Median Household Income	0.98%	3.36%	2.75%

Households by Income	2011		2016	
	Number	Percent	Number	Percent
<\$15,000	99	15.7%	94	14.2%
\$15,000 - \$24,999	81	12.8%	85	12.8%
\$25,000 - \$34,999	101	16.0%	108	16.3%
\$35,000 - \$49,999	105	16.6%	96	14.5%
\$50,000 - \$74,999	126	19.9%	137	20.6%
\$75,000 - \$99,999	78	12.3%	95	14.3%
\$100,000 - \$149,999	33	5.2%	39	5.9%
\$150,000 - \$199,999	2	0.3%	2	0.3%
\$200,000+	7	1.1%	8	1.2%
Median Household Income	\$38,891		\$40,838	
Average Household Income	\$48,493		\$51,384	
Per Capita Income	\$20,123		\$21,567	

Population by Age	2010		2011		2016	
	Number	Percent	Number	Percent	Number	Percent
0 - 4	77	5.1%	77	5.1%	81	5.1%
5 - 9	79	5.3%	79	5.2%	81	5.1%
10 - 14	71	4.7%	71	4.7%	73	4.6%
15 - 19	115	7.7%	116	7.6%	111	7.0%
20 - 24	83	5.5%	85	5.6%	85	5.4%
25 - 34	155	10.3%	159	10.4%	167	10.6%
35 - 44	183	12.2%	183	12.0%	179	11.3%
45 - 54	286	19.1%	291	19.1%	274	17.3%
55 - 64	217	14.5%	223	14.6%	246	15.6%
65 - 74	145	9.7%	151	9.9%	189	11.9%
75 - 84	65	4.3%	66	4.3%	71	4.5%
85+	22	1.5%	22	1.4%	25	1.6%

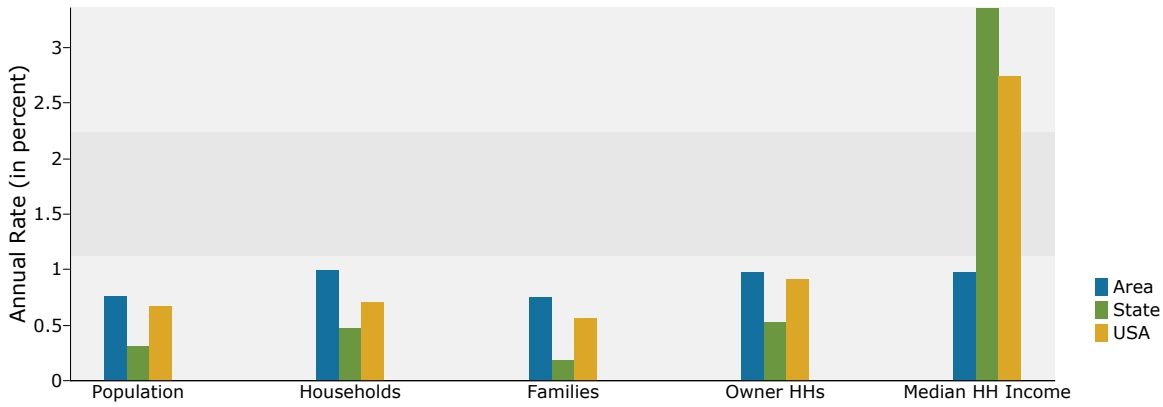
Race and Ethnicity	2010		2011		2016	
	Number	Percent	Number	Percent	Number	Percent
White Alone	1,456	97.2%	1,481	97.2%	1,530	96.7%
Black Alone	12	0.8%	12	0.8%	15	0.9%
American Indian Alone	3	0.2%	3	0.2%	3	0.2%
Asian Alone	7	0.5%	7	0.5%	9	0.6%
Pacific Islander Alone	3	0.2%	3	0.2%	3	0.2%
Some Other Race Alone	2	0.1%	2	0.1%	4	0.3%
Two or More Races	15	1.0%	15	1.0%	18	1.1%
Hispanic Origin (Any Race)	9	0.6%	9	0.6%	13	0.8%

**Data Note:** Income is expressed in current dollars.

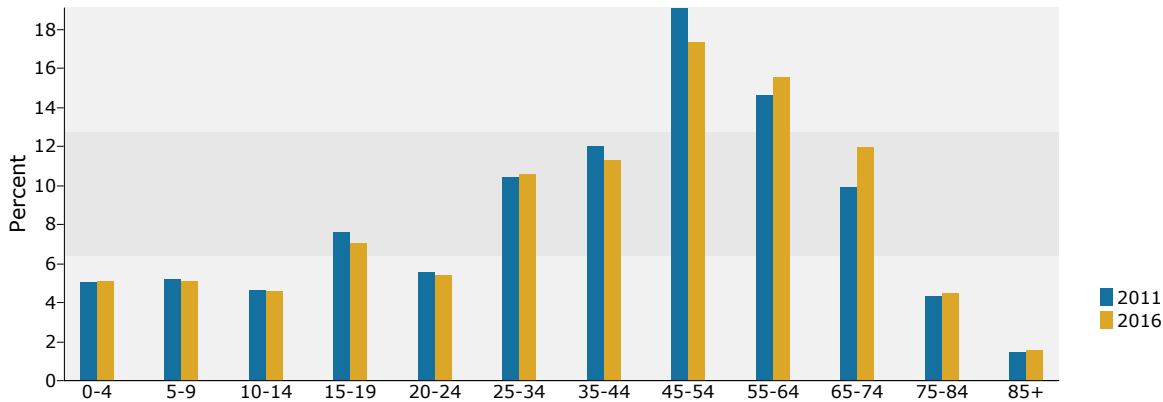
**Source:** U.S. Census Bureau, Census 2010 Data. Esri forecasts for 2011 and 2016.

Porter town  
 Porter town, ME (2301760405)  
 Geography: County Subdivision

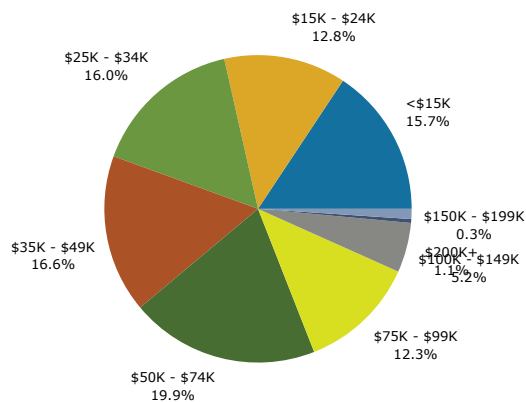
## Trends 2011-2016



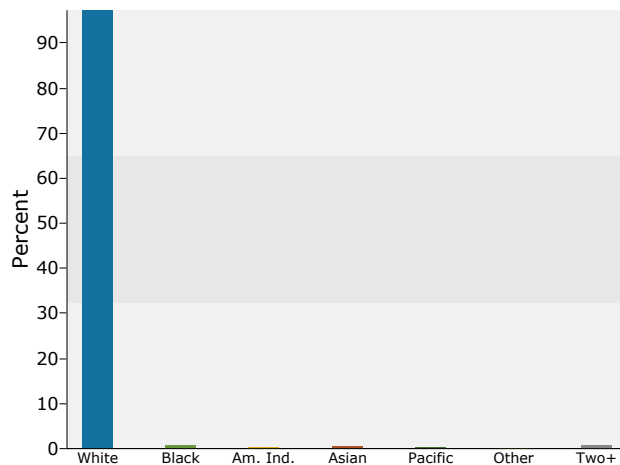
## Population by Age



## 2011 Household Income



## 2011 Population by Race



2011 Percent Hispanic Origin: 0.6%

Source: U.S. Census Bureau, Census 2010 Data. Esri forecasts for 2011 and 2016.