

Demographic and Income Profile

Waterboro town
 Waterboro town, ME (2303180530)
 Geography: County Subdivision

Summary	2010	2011	2016
Population	7,693	7,906	8,469
Households	2,775	2,855	3,080
Families	2,095	2,154	2,297
Average Household Size	2.77	2.77	2.75
Owner Occupied Housing Units	2,415	2,473	2,661
Renter Occupied Housing Units	360	382	419
Median Age	36.5	36.6	36.9
Trends: 2011 - 2016 Annual Rate	Area	State	National
Population	1.39%	0.31%	0.67%
Households	1.53%	0.47%	0.71%
Families	1.29%	0.18%	0.57%
Owner HHs	1.48%	0.53%	0.91%
Median Household Income	1.98%	3.36%	2.75%

Households by Income	2011		2016	
	Number	Percent	Number	Percent
<\$15,000	153	5.4%	154	5.0%
\$15,000 - \$24,999	145	5.1%	115	3.7%
\$25,000 - \$34,999	314	11.0%	240	7.8%
\$35,000 - \$49,999	505	17.7%	407	13.2%
\$50,000 - \$74,999	1,041	36.5%	1,136	36.9%
\$75,000 - \$99,999	354	12.4%	543	17.6%
\$100,000 - \$149,999	185	6.5%	261	8.5%
\$150,000 - \$199,999	105	3.7%	156	5.1%
\$200,000+	53	1.9%	68	2.2%
Median Household Income	\$54,563		\$60,179	
Average Household Income	\$65,879		\$75,082	
Per Capita Income	\$23,803		\$27,318	

Population by Age	2010		2011		2016	
	Number	Percent	Number	Percent	Number	Percent
0 - 4	530	6.9%	534	6.8%	571	6.7%
5 - 9	532	6.9%	543	6.9%	577	6.8%
10 - 14	656	8.5%	674	8.5%	722	8.5%
15 - 19	596	7.7%	608	7.7%	609	7.2%
20 - 24	343	4.5%	353	4.5%	367	4.3%
25 - 34	1,000	13.0%	1,031	13.0%	1,120	13.2%
35 - 44	1,266	16.5%	1,294	16.4%	1,336	15.8%
45 - 54	1,272	16.5%	1,295	16.4%	1,269	15.0%
55 - 64	871	11.3%	907	11.5%	1,048	12.4%
65 - 74	409	5.3%	439	5.6%	589	7.0%
75 - 84	161	2.1%	166	2.1%	187	2.2%
85+	57	0.7%	62	0.8%	74	0.9%

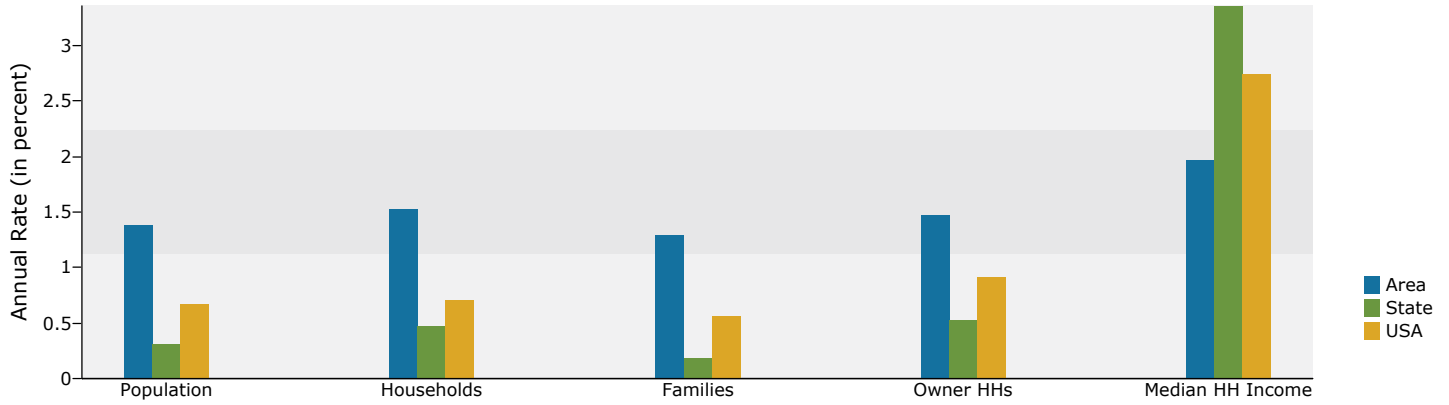
Race and Ethnicity	2010		2011		2016	
	Number	Percent	Number	Percent	Number	Percent
White Alone	7,487	97.3%	7,693	97.3%	8,211	97.0%
Black Alone	34	0.4%	35	0.4%	44	0.5%
American Indian Alone	15	0.2%	15	0.2%	17	0.2%
Asian Alone	50	0.7%	52	0.7%	61	0.7%
Pacific Islander Alone	3	0.0%	3	0.0%	3	0.0%
Some Other Race Alone	9	0.1%	9	0.1%	10	0.1%
Two or More Races	95	1.2%	99	1.3%	123	1.5%
Hispanic Origin (Any Race)	66	0.9%	70	0.9%	95	1.1%

Data Note: Income is expressed in current dollars.

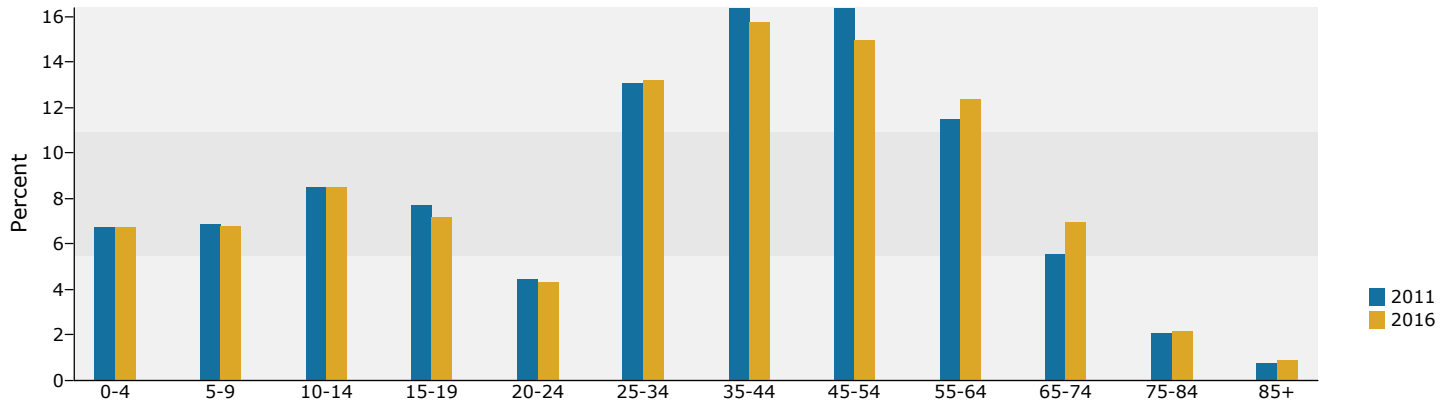
Source: U.S. Census Bureau, Census 2010 Data. Esri forecasts for 2011 and 2016.

Waterboro town
 Waterboro town, ME (2303180530)
 Geography: County Subdivision

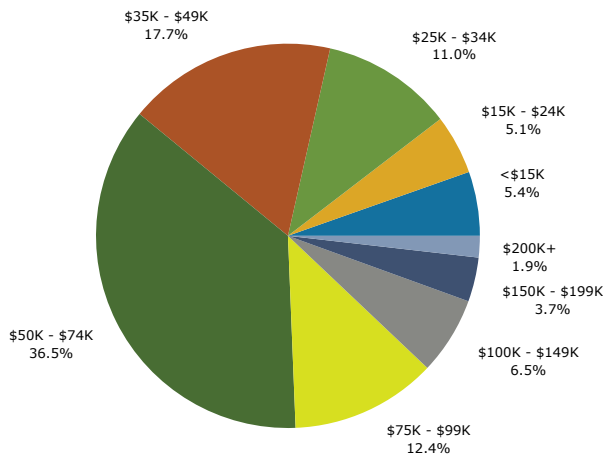
Trends 2011-2016



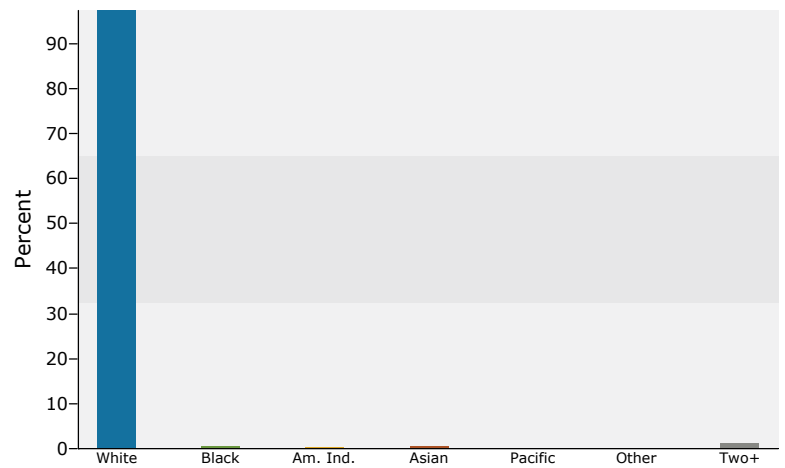
Population by Age



2011 Household Income



2011 Population by Race



2011 Percent Hispanic Origin: 0.9%

Source: U.S. Census Bureau, Census 2010 Data. Esri forecasts for 2011 and 2016.