

Demographic and Income Profile

Wells town
 Wells town, ME (2303181475)
 Geography: County Subdivision

Summary	2010	2011	2016
Population	9,589	9,796	10,349
Households	4,120	4,210	4,487
Families	2,734	2,794	2,932
Average Household Size	2.30	2.30	2.28
Owner Occupied Housing Units	3,417	3,479	3,714
Renter Occupied Housing Units	703	731	773
Median Age	48.5	48.6	50.2
Trends: 2011 - 2016 Annual Rate	Area	State	National
Population	1.10%	0.31%	0.67%
Households	1.28%	0.47%	0.71%
Families	0.97%	0.18%	0.57%
Owner HHs	1.32%	0.53%	0.91%
Median Household Income	4.23%	3.36%	2.75%

Households by Income	2011		2016	
	Number	Percent	Number	Percent
<\$15,000	395	9.4%	365	8.1%
\$15,000 - \$24,999	375	8.9%	276	6.2%
\$25,000 - \$34,999	409	9.7%	322	7.2%
\$35,000 - \$49,999	631	15.0%	514	11.5%
\$50,000 - \$74,999	909	21.6%	939	20.9%
\$75,000 - \$99,999	588	14.0%	866	19.3%
\$100,000 - \$149,999	638	15.2%	843	18.8%
\$150,000 - \$199,999	178	4.2%	255	5.7%
\$200,000+	87	2.1%	107	2.4%
Median Household Income	\$55,910		\$68,767	
Average Household Income	\$69,916		\$80,978	
Per Capita Income	\$30,219		\$35,277	

Population by Age	2010		2011		2016	
	Number	Percent	Number	Percent	Number	Percent
0 - 4	358	3.7%	360	3.7%	382	3.7%
5 - 9	496	5.2%	506	5.2%	520	5.0%
10 - 14	550	5.7%	561	5.7%	586	5.7%
15 - 19	538	5.6%	546	5.6%	527	5.1%
20 - 24	367	3.8%	378	3.9%	380	3.7%
25 - 34	758	7.9%	780	8.0%	832	8.0%
35 - 44	1,174	12.2%	1,193	12.2%	1,184	11.4%
45 - 54	1,635	17.1%	1,655	16.9%	1,568	15.2%
55 - 64	1,701	17.7%	1,750	17.9%	1,937	18.7%
65 - 74	1,120	11.7%	1,159	11.8%	1,448	14.0%
75 - 84	685	7.1%	695	7.1%	742	7.2%
85+	207	2.2%	213	2.2%	243	2.3%

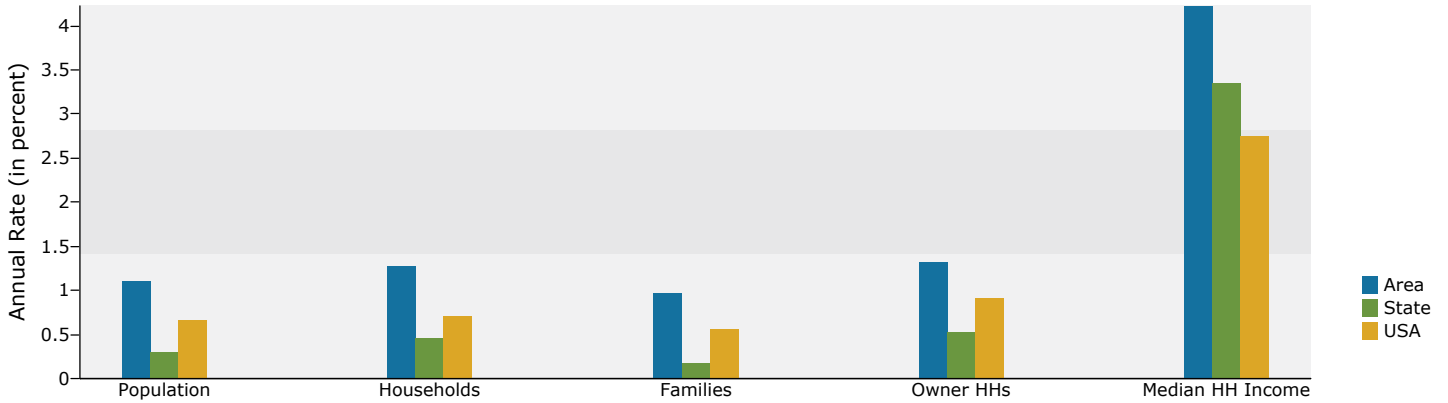
Race and Ethnicity	2010		2011		2016	
	Number	Percent	Number	Percent	Number	Percent
White Alone	9,316	97.2%	9,517	97.2%	10,009	96.7%
Black Alone	49	0.5%	50	0.5%	61	0.6%
American Indian Alone	15	0.2%	15	0.2%	16	0.2%
Asian Alone	59	0.6%	61	0.6%	73	0.7%
Pacific Islander Alone	1	0.0%	1	0.0%	1	0.0%
Some Other Race Alone	21	0.2%	22	0.2%	30	0.3%
Two or More Races	128	1.3%	130	1.3%	159	1.5%
Hispanic Origin (Any Race)	111	1.2%	117	1.2%	162	1.6%

Data Note: Income is expressed in current dollars.

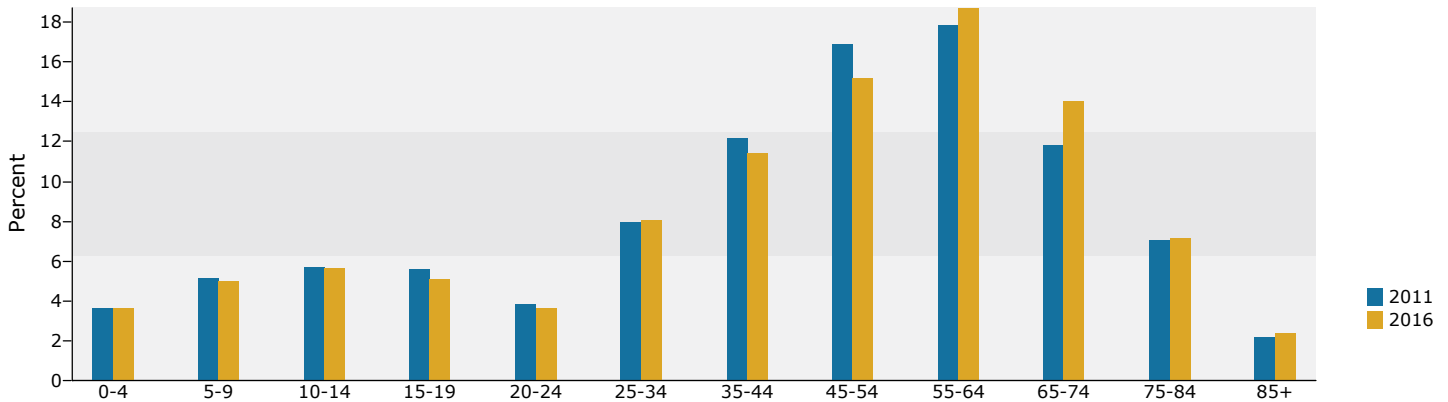
Source: U.S. Census Bureau, Census 2010 Data. Esri forecasts for 2011 and 2016.

Wells town
 Wells town, ME (2303181475)
 Geography: County Subdivision

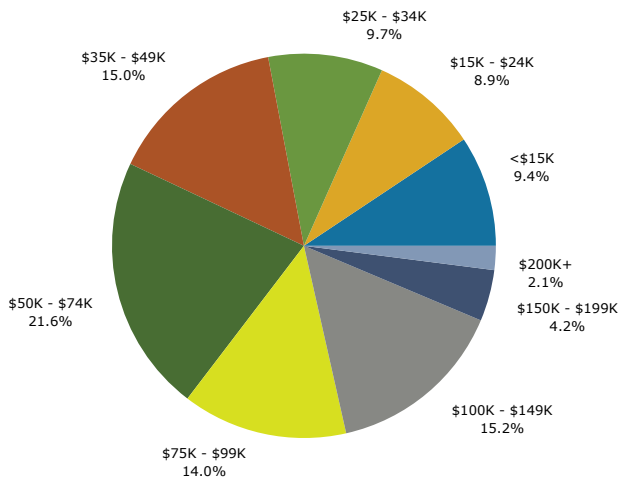
Trends 2011-2016



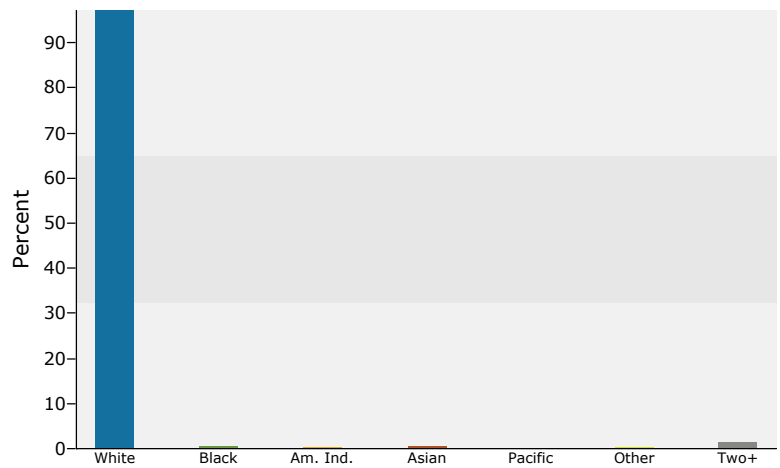
Population by Age



2011 Household Income



2011 Population by Race



2011 Percent Hispanic Origin: 1.2%

Source: U.S. Census Bureau, Census 2010 Data. Esri forecasts for 2011 and 2016.