

Demographic and Income Profile

York County, ME
 York County, ME (23031)
 Geography: County

Summary	2010	2011	2016
Population	197,131	197,894	201,975
Households	81,009	81,328	83,678
Families	53,136	53,423	54,243
Average Household Size	2.40	2.40	2.38
Owner Occupied Housing Units	59,483	59,590	61,599
Renter Occupied Housing Units	21,526	21,738	22,079
Median Age	42.9	43.1	43.9

Trends: 2011 - 2016 Annual Rate	Area	State	National
Population	0.41%	0.31%	0.67%
Households	0.57%	0.47%	0.71%
Families	0.31%	0.18%	0.57%
Owner HHs	0.67%	0.53%	0.91%
Median Household Income	3.60%	3.36%	2.75%

Households by Income	2011		2016	
	Number	Percent	Number	Percent
<\$15,000	8,936	11.0%	8,332	10.0%
\$15,000 - \$24,999	8,227	10.1%	6,074	7.3%
\$25,000 - \$34,999	8,336	10.3%	6,249	7.5%
\$35,000 - \$49,999	11,514	14.2%	9,164	11.0%
\$50,000 - \$74,999	18,285	22.5%	18,551	22.2%
\$75,000 - \$99,999	11,465	14.1%	16,594	19.8%
\$100,000 - \$149,999	9,676	11.9%	12,362	14.8%
\$150,000 - \$199,999	3,164	3.9%	4,300	5.1%
\$200,000+	1,725	2.1%	2,052	2.5%

Median Household Income	\$53,386	\$63,721
Average Household Income	\$66,256	\$76,727
Per Capita Income	\$27,495	\$32,057

Population by Age	2010		2011		2016	
	Number	Percent	Number	Percent	Number	Percent
0 - 4	10,311	5.2%	10,194	5.2%	10,434	5.2%
5 - 9	11,333	5.7%	11,326	5.7%	11,395	5.6%
10 - 14	12,293	6.2%	12,304	6.2%	12,507	6.2%
15 - 19	12,885	6.5%	12,846	6.5%	12,171	6.0%
20 - 24	10,512	5.3%	10,580	5.3%	10,331	5.1%
25 - 34	20,846	10.6%	20,990	10.6%	21,734	10.8%
35 - 44	26,157	13.3%	26,080	13.2%	25,337	12.5%
45 - 54	33,837	17.2%	33,675	17.0%	31,172	15.4%
55 - 64	28,604	14.5%	29,045	14.7%	31,436	15.6%
65 - 74	16,306	8.3%	16,772	8.5%	20,650	10.2%
75 - 84	9,947	5.0%	9,967	5.0%	10,320	5.1%
85+	4,100	2.1%	4,115	2.1%	4,488	2.2%

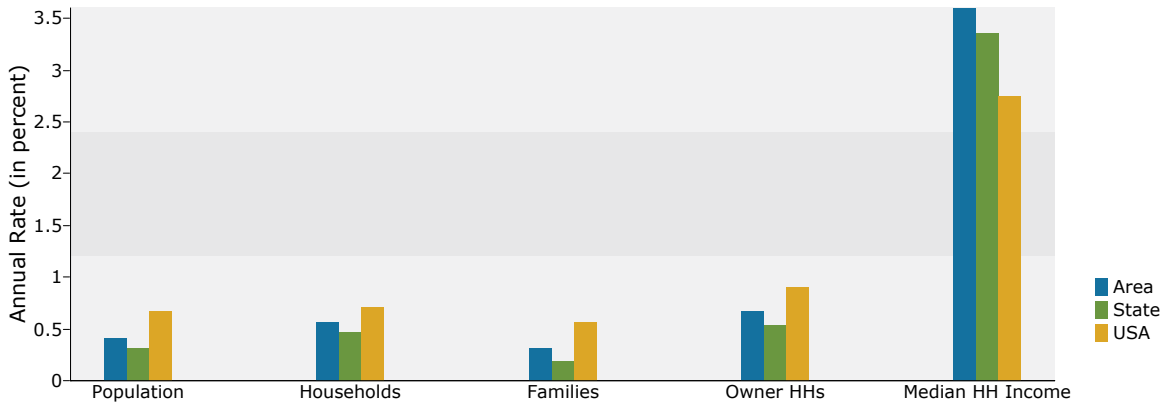
Race and Ethnicity	2010		2011		2016	
	Number	Percent	Number	Percent	Number	Percent
White Alone	190,044	96.4%	190,794	96.4%	193,846	96.0%
Black Alone	1,108	0.6%	1,108	0.6%	1,226	0.6%
American Indian Alone	603	0.3%	600	0.3%	674	0.3%
Asian Alone	2,096	1.1%	2,101	1.1%	2,347	1.2%
Pacific Islander Alone	37	0.0%	37	0.0%	34	0.0%
Some Other Race Alone	512	0.3%	516	0.3%	647	0.3%
Two or More Races	2,731	1.4%	2,738	1.4%	3,201	1.6%
Hispanic Origin (Any Race)	2,478	1.3%	2,562	1.3%	3,315	1.6%

Data Note: Income is expressed in current dollars.

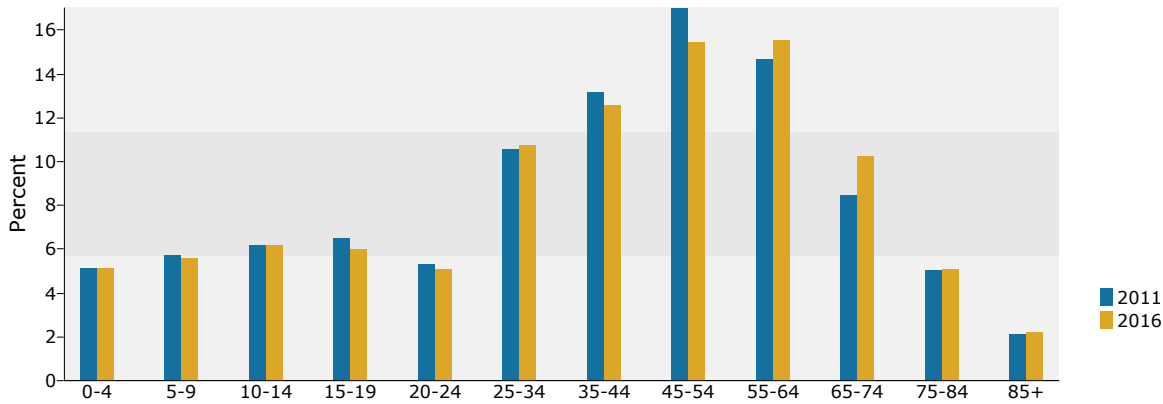
Source: U.S. Census Bureau, Census 2010 Data. Esri forecasts for 2011 and 2016.

York County, ME
 York County, ME (23031)
 Geography: County

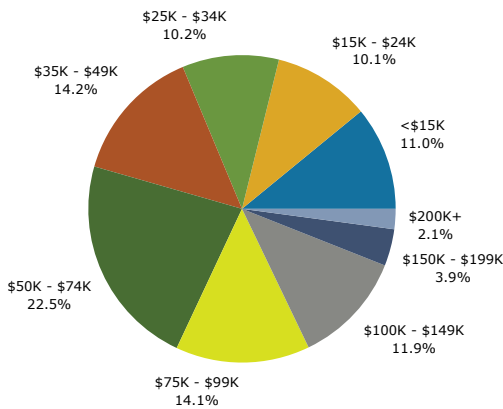
Trends 2011-2016



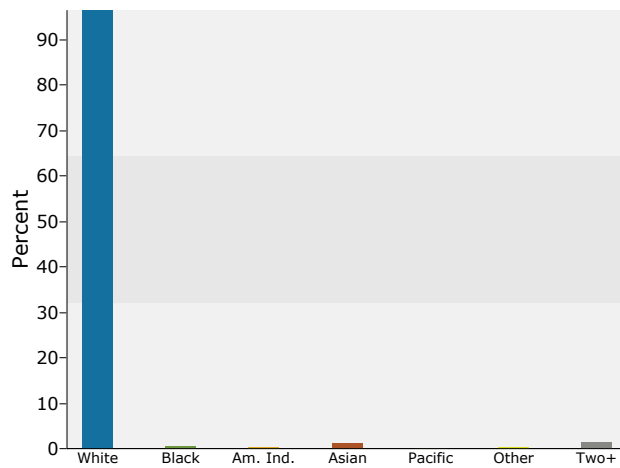
Population by Age



2011 Household Income



2011 Population by Race



2011 Percent Hispanic Origin: 1.3%

Source: U.S. Census Bureau, Census 2010 Data. Esri forecasts for 2011 and 2016.