

# Demographic and Income Profile

York town  
 York town, ME (2303187985)  
 Geography: County Subdivision

Summary	2010	2011	2016
Population	12,529	12,727	13,282
Households	5,440	5,535	5,840
Families	3,601	3,661	3,804
Average Household Size	2.30	2.30	2.27
Owner Occupied Housing Units	4,317	4,372	4,602
Renter Occupied Housing Units	1,123	1,163	1,238
Median Age	49.3	49.5	51.2
Trends: 2011 - 2016 Annual Rate	Area	State	National
Population	0.86%	0.31%	0.67%
Households	1.08%	0.47%	0.71%
Families	0.77%	0.18%	0.57%
Owner HHs	1.03%	0.53%	0.91%
Median Household Income	2.73%	3.36%	2.75%

Households by Income	2011		2016	
	Number	Percent	Number	Percent
<\$15,000	408	7.4%	357	6.1%
\$15,000 - \$24,999	382	6.9%	264	4.5%
\$25,000 - \$34,999	503	9.1%	344	5.9%
\$35,000 - \$49,999	561	10.1%	444	7.6%
\$50,000 - \$74,999	943	17.0%	964	16.5%
\$75,000 - \$99,999	853	15.4%	1,171	20.1%
\$100,000 - \$149,999	1,060	19.2%	1,277	21.9%
\$150,000 - \$199,999	466	8.4%	608	10.4%
\$200,000+	359	6.5%	411	7.0%
Median Household Income	\$73,907		\$84,550	
Average Household Income	\$90,882		\$105,506	
Per Capita Income	\$39,548		\$46,413	

Population by Age	2010		2011		2016	
	Number	Percent	Number	Percent	Number	Percent
0 - 4	457	3.6%	457	3.6%	474	3.6%
5 - 9	698	5.6%	705	5.5%	719	5.4%
10 - 14	845	6.7%	851	6.7%	872	6.6%
15 - 19	725	5.8%	726	5.7%	690	5.2%
20 - 24	432	3.4%	440	3.5%	438	3.3%
25 - 34	777	6.2%	790	6.2%	826	6.2%
35 - 44	1,365	10.9%	1,371	10.8%	1,338	10.1%
45 - 54	2,271	18.1%	2,281	17.9%	2,127	16.0%
55 - 64	2,266	18.1%	2,331	18.3%	2,554	19.2%
65 - 74	1,461	11.7%	1,525	12.0%	1,908	14.4%
75 - 84	833	6.6%	846	6.6%	888	6.7%
85+	399	3.2%	404	3.2%	448	3.4%

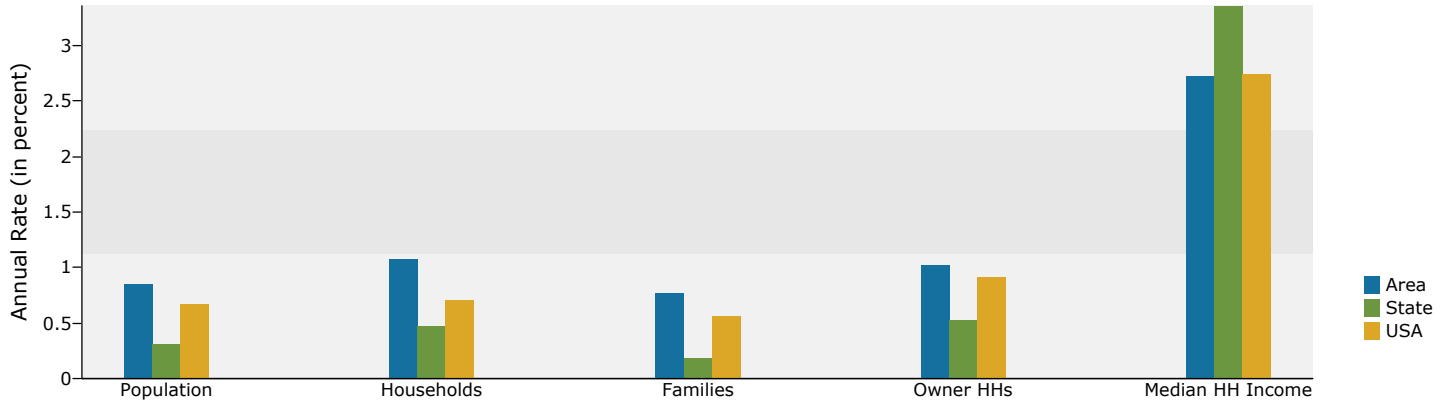
Race and Ethnicity	2010		2011		2016	
	Number	Percent	Number	Percent	Number	Percent
White Alone	12,227	97.6%	12,423	97.6%	12,922	97.3%
Black Alone	45	0.4%	45	0.4%	54	0.4%
American Indian Alone	17	0.1%	17	0.1%	19	0.1%
Asian Alone	102	0.8%	104	0.8%	120	0.9%
Pacific Islander Alone	0	0.0%	0	0.0%	0	0.0%
Some Other Race Alone	32	0.3%	32	0.3%	41	0.3%
Two or More Races	106	0.8%	106	0.8%	126	0.9%
Hispanic Origin (Any Race)	125	1.0%	131	1.0%	175	1.3%

**Data Note:** Income is expressed in current dollars.

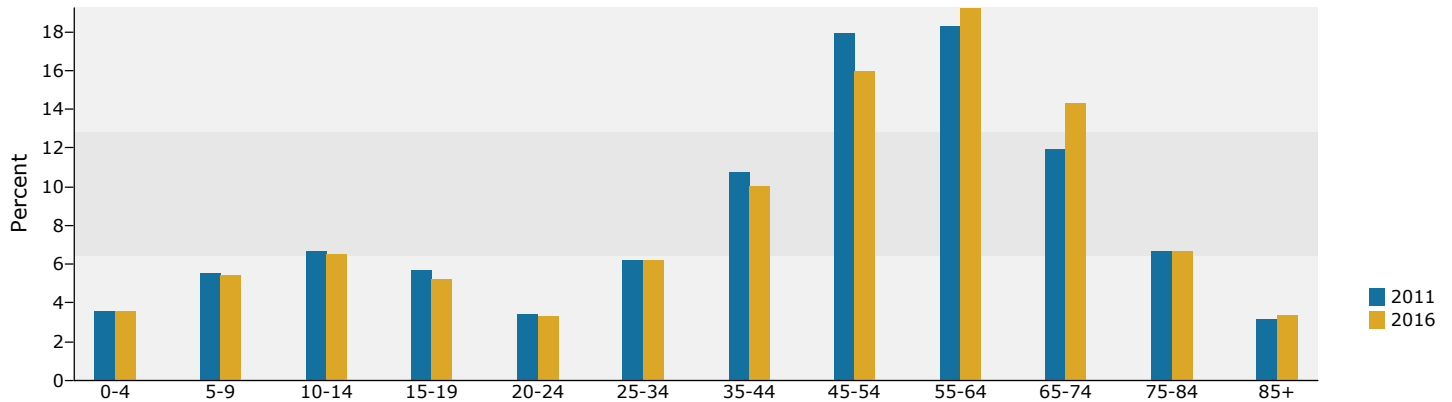
**Source:** U.S. Census Bureau, Census 2010 Data. Esri forecasts for 2011 and 2016.

York town  
York town, ME (2303187985)  
Geography: County Subdivision

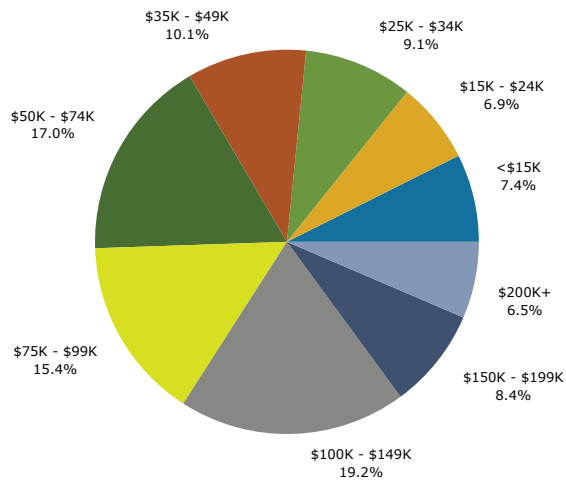
## Trends 2011-2016




## Population by Age



## 2011 Household Income



## 2011 Population by Race



2011 Percent Hispanic Origin: 1.0%

Source: U.S. Census Bureau, Census 2010 Data. Esri forecasts for 2011 and 2016.