

Demographic and Income Profile

Fryeburg town
 Fryeburg town, ME (2301726910)
 Geography: County Subdivision

Summary	2010	2011	2016
Population	3,449	3,502	3,670
Households	1,368	1,390	1,465
Families	920	935	973
Average Household Size	2.40	2.40	2.39
Owner Occupied Housing Units	1,022	1,037	1,115
Renter Occupied Housing Units	346	353	350
Median Age	44.3	44.5	45.6

Trends: 2011 - 2016 Annual Rate	Area	State	National
Population	0.94%	0.31%	0.67%
Households	1.06%	0.47%	0.71%
Families	0.80%	0.18%	0.57%
Owner HHs	1.46%	0.53%	0.91%
Median Household Income	2.28%	3.36%	2.75%

Households by Income	2011		2016	
	Number	Percent	Number	Percent
<\$15,000	169	12.2%	165	11.3%
\$15,000 - \$24,999	212	15.3%	155	10.6%
\$25,000 - \$34,999	146	10.5%	126	8.6%
\$35,000 - \$49,999	325	23.4%	354	24.2%
\$50,000 - \$74,999	269	19.4%	348	23.8%
\$75,000 - \$99,999	143	10.3%	170	11.6%
\$100,000 - \$149,999	104	7.5%	123	8.4%
\$150,000 - \$199,999	7	0.5%	8	0.5%
\$200,000+	15	1.1%	16	1.1%

Median Household Income	\$41,213	\$46,119
Average Household Income	\$50,875	\$55,393
Per Capita Income	\$21,695	\$23,594

Population by Age	2010		2011		2016	
	Number	Percent	Number	Percent	Number	Percent
0 - 4	147	4.3%	145	4.1%	152	4.1%
5 - 9	181	5.2%	183	5.2%	187	5.1%
10 - 14	203	5.9%	206	5.9%	214	5.8%
15 - 19	401	11.6%	404	11.5%	396	10.8%
20 - 24	146	4.2%	150	4.3%	150	4.1%
25 - 34	285	8.3%	290	8.3%	311	8.5%
35 - 44	395	11.5%	398	11.4%	393	10.7%
45 - 54	615	17.8%	616	17.6%	587	16.0%
55 - 64	521	15.1%	535	15.3%	595	16.2%
65 - 74	324	9.4%	339	9.7%	427	11.6%
75 - 84	158	4.6%	162	4.6%	174	4.7%
85+	73	2.1%	74	2.1%	84	2.3%

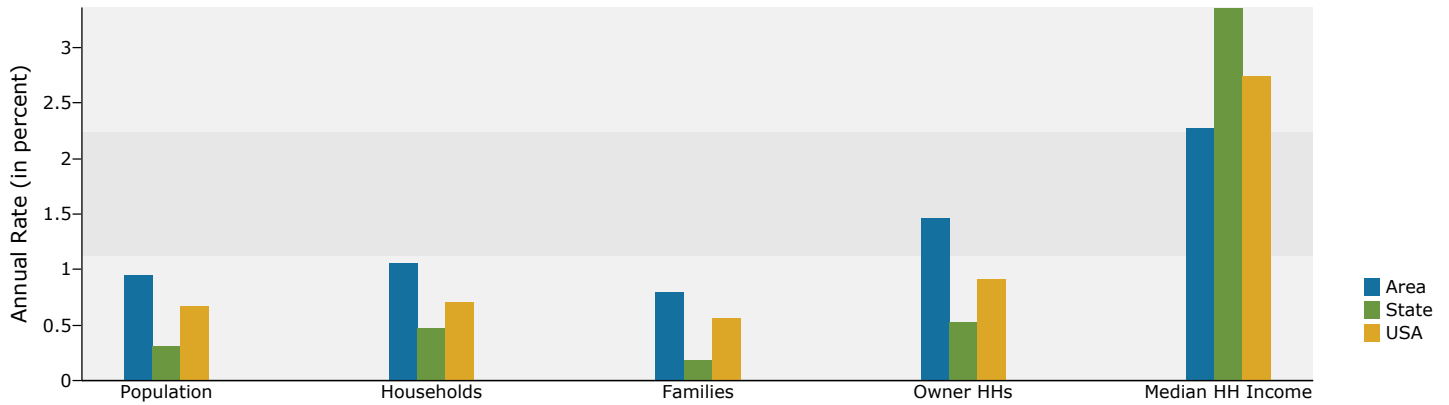
Race and Ethnicity	2010		2011		2016	
	Number	Percent	Number	Percent	Number	Percent
White Alone	3,255	94.4%	3,309	94.5%	3,446	93.9%
Black Alone	19	0.6%	19	0.5%	22	0.6%
American Indian Alone	6	0.2%	6	0.2%	6	0.2%
Asian Alone	101	2.9%	100	2.9%	112	3.1%
Pacific Islander Alone	0	0.0%	0	0.0%	0	0.0%
Some Other Race Alone	10	0.3%	10	0.3%	13	0.4%
Two or More Races	58	1.7%	58	1.7%	71	1.9%
Hispanic Origin (Any Race)	48	1.4%	49	1.4%	64	1.7%

Data Note: Income is expressed in current dollars.

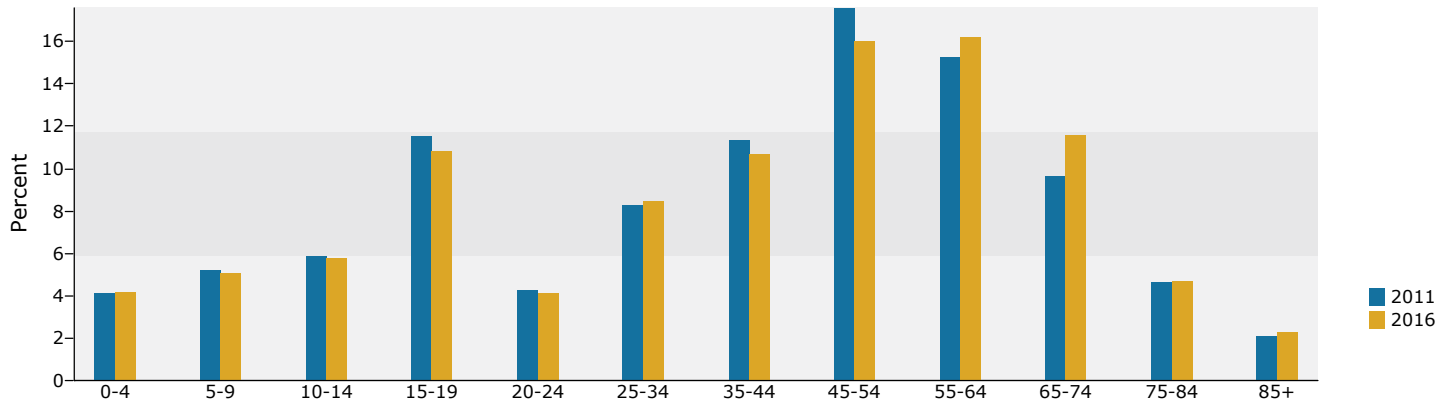
Source: U.S. Census Bureau, Census 2010 Data. Esri forecasts for 2011 and 2016.

Fryeburg town
 Fryeburg town, ME (2301726910)
 Geography: County Subdivision

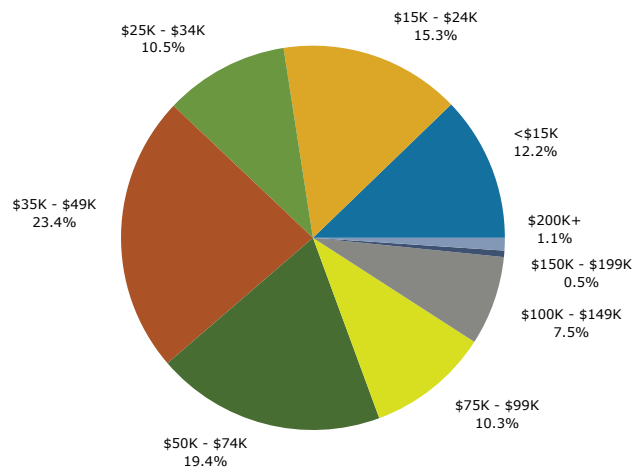
Trends 2011-2016



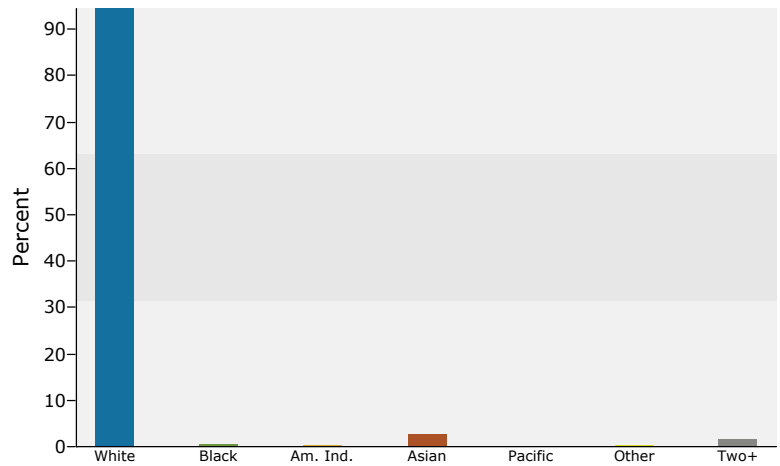
Population by Age



2011 Household Income



2011 Population by Race



2011 Percent Hispanic Origin: 1.4%

Source: U.S. Census Bureau, Census 2010 Data. Esri forecasts for 2011 and 2016.